












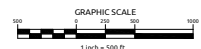
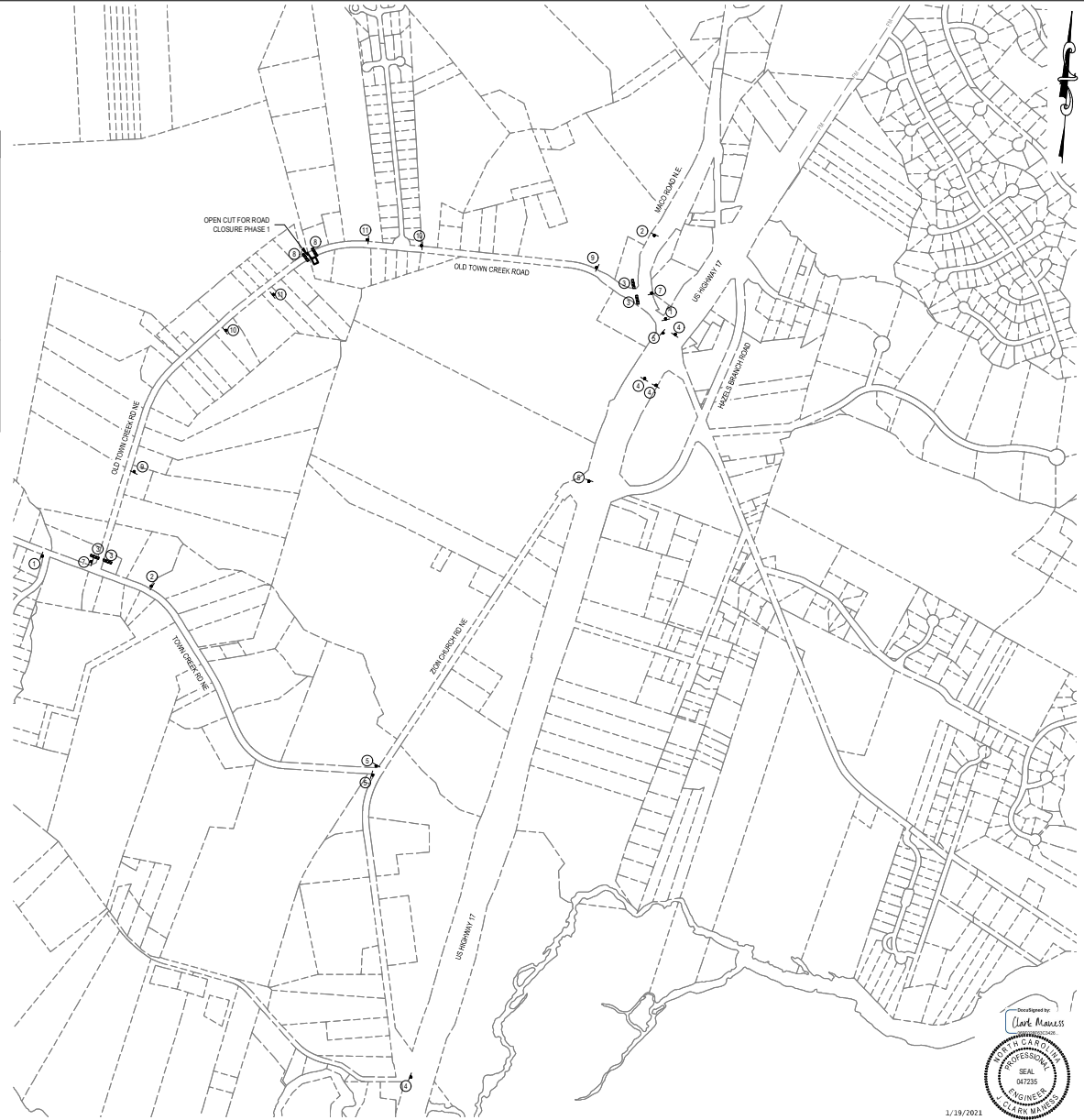


DETOUR SIGN SCHEDULE

PLEASE REFER TO THE MAP AND TABLE BELOW FOR THE DESCRIPTION OF EACH BARRICADE AND/OR DETOUR SIGN INSTALLATION.

LOCATION	SIGNS	SIZE	MOUNTING	LOCATION	SIGNS	SIZE	MOUNTING
①		W20-3 36" x 36"	POST	⑨		W20-3 36" x 36"	POST
②		W20-3 36" x 36"	POST	⑩		W20-3 36" x 36"	POST
②L		R11-3A 60" x 30" M4-10 L 48" x 18"	TYPE III BARRICADE	⑪		W20-3 36" x 36"	POST
②R		R11-3A 60" x 30" M4-10 R 48" x 18"	TYPE III BARRICADE				
③		R11-3A 60" x 30"	TYPE III BARRICADE				
④		D3-1 30" x 12" M4-9 L 30" x 24"	POST				
⑤		D3-1 30" x 12" M4-9 R 30" x 24"	POST				
⑥		M4-8 30" x 15"	POST				
⑦		M4-8 A 24" x 18"	POST				
⑧		S11-2 60" x 30"	TYPE III BARRICADE				



1/19/2023

FINAL DRAWING
APPROVED FOR CONSTRUCTION

No.	Revision	Date	By	Designer	Scale
					AS NOTED

LELAND HWY 17 SEWER EXPANSION - PHASE 2

LELAND BRUNSWICK COUNTY NORTH CAROLINA

**OLD TOWN CREEK ROAD TRAFFIC CONTROL PLAN
PHASE 1**

WithersRavenel
Engineers | Planners | Surveyors
219 Station Road | Ste 101 | Wilmington, NC 28405 | t: 910.256.9277 | f: 910.256.9277 | www.withersravenel.com

Sheet No.
27