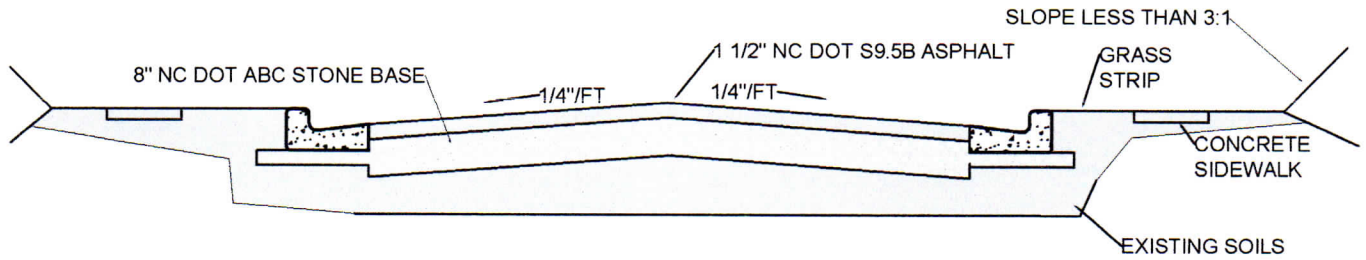
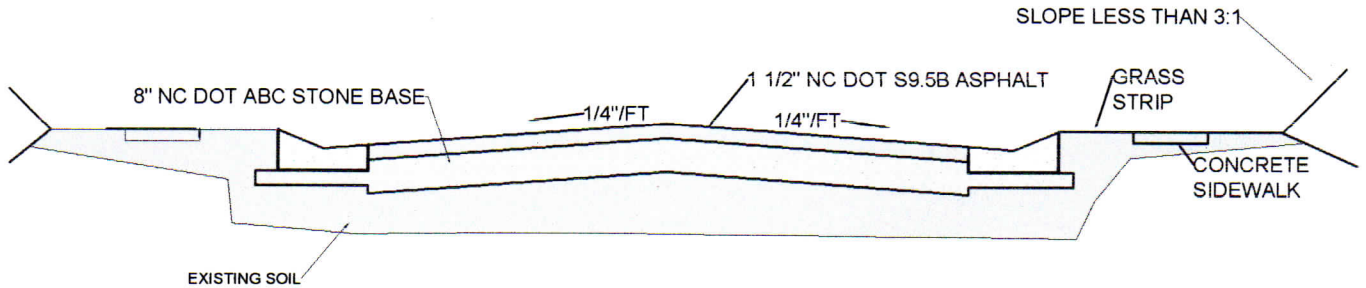


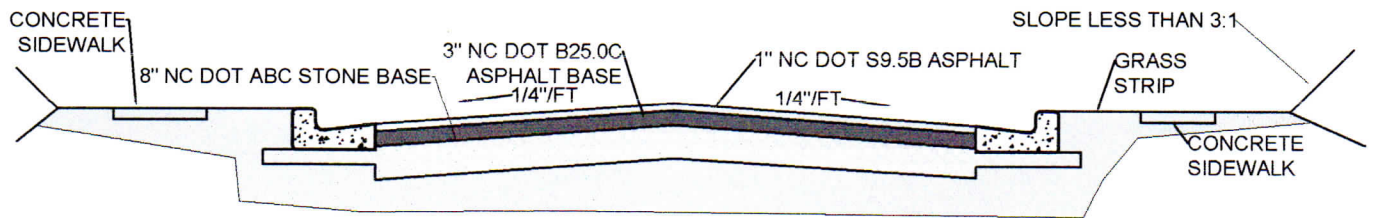
RESIDENTIAL STREET WITH VERTICAL CURB AND GUTTER



RESIDENTIAL STREET WITH MODIFIED VALLEY CURB




COLLECTOR ROAD WITH VERTICAL CURB



NOTE:

1. FOR PAVEMENT WIDTH, RIGHT OF WAY WIDTH, GRASS STRIP WIDTH AND SIDEWALK WIDTH CONSULT WITH THE TOWN ENGINEER AND PLANNING STAFF.
2. THE ASPHALT AND BASE DEPTHS SHOWN ARE THE MINIMUM VALUES FOR COLLECTOR AND RESIDENTIAL STREETS. THE ACTUAL ASPHALT AND BASE DEPTHS SHALL BE CALCULATED BASED UPON THE ACTUAL SOIL CONDITIONS AS SHOWN IN THE DESIGN MANUAL.

| | | |
|----------------------|---|--|
| SECTION: STREETS | RESIDENTIAL AND COLLECTOR STREET CROSS SECTIONS | PUBLIC SERVICES DEPARTMENT  Leland |
| DATE: 2021 | | |
| DRAWN BY: JWP | | |
| CHECKED BY: TOWN PSD | | |
| SCALE: NOT TO SCALE | | |
| DETAIL NO. ST - 27 | | |